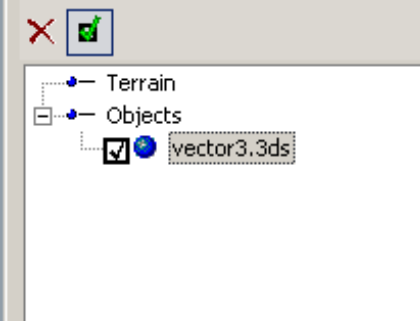


Scene



Entities Flight paths Points of

Properties

Information	
Name	vector3.3ds
Filename	c:\documents and setti
Type	Autodesk 3D Studio File
Polygons	1136
Size	39868
Position (World)	
X	0.000000
Y	12.201000
Z	0.000000

Navigation Option Tool Environment System About

Configuration

Projection

Perspective

Orthographic

Field of view

Horizontal  °

Use view's aspect ratio

26.310 ° Vertical

Clipping

Far  m

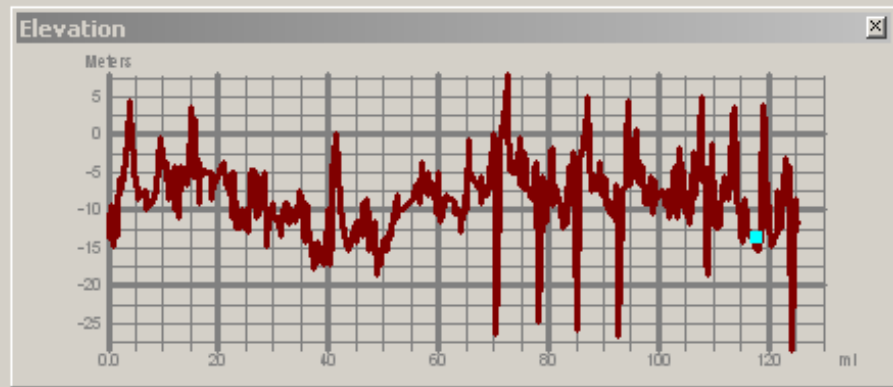
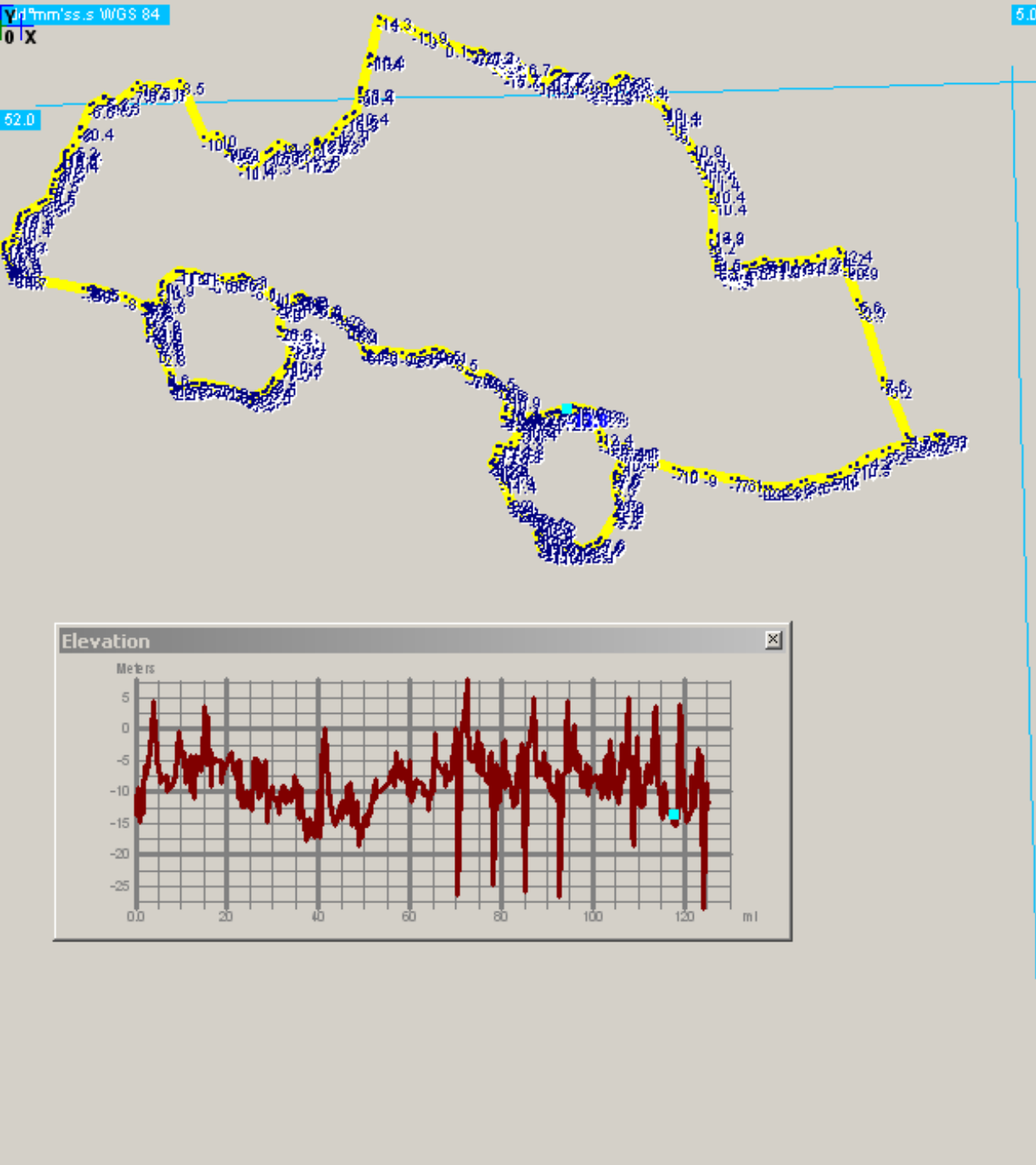
Near  m

Quality factor   x

Modules

View Stereo

34 fps



Route Beacons Scale Options

Map...

Points

x:

y:

Alt:   Interpol.

Name:

Symb.:   New section

Col.:   Default col.

Several

---

Info

Whole route

Position : 117.824 mi

2D length : 125.444 mi

3D length : 125.451 mi

Positive elevation : 642.6 m

Negative elevation : -640.2 m

Total elevation : 2.4 m

Lowest altitude : -28.7 m

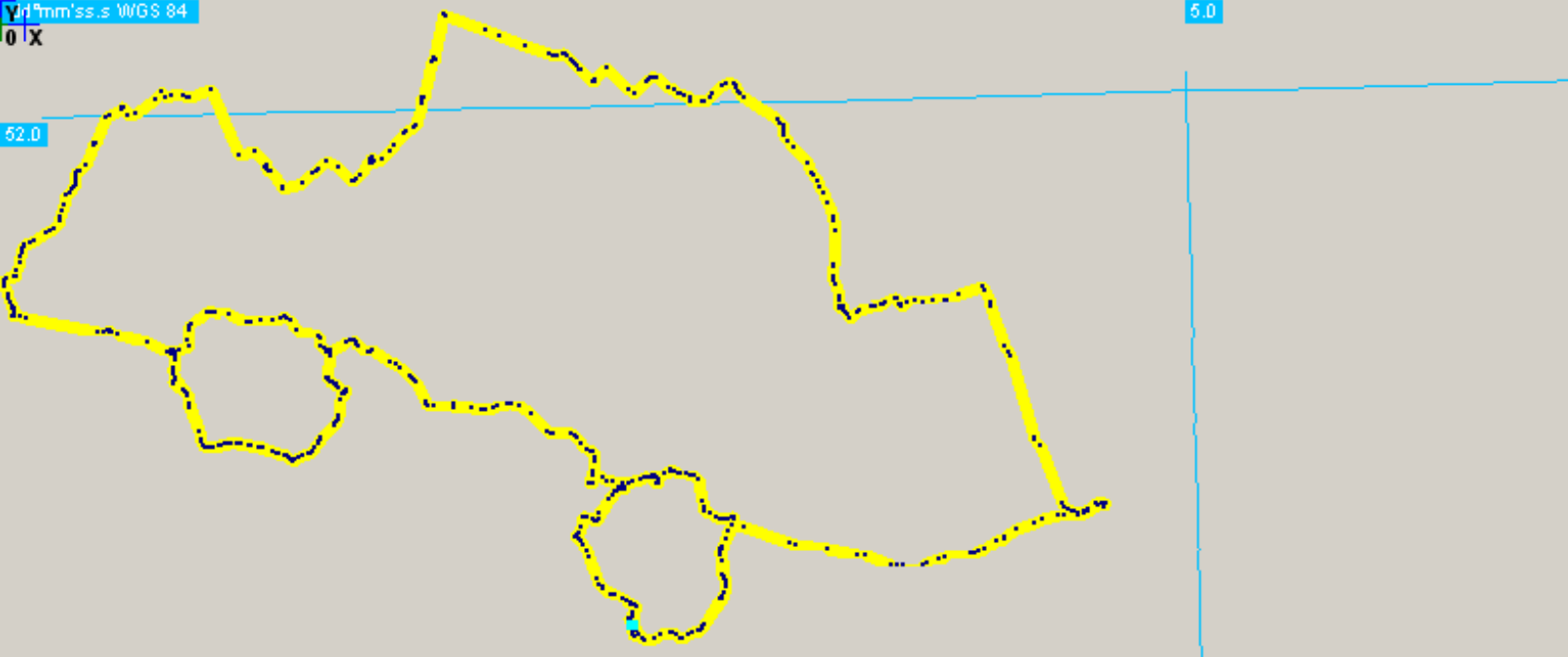
Highest altitude : 7.8 m

Starting altitude : -13.8 m

Ending altitude : -11.4 m

Average altitude : -8.7 m

Area : 642.665 km² (64266.47 ha)



Route Beacons Scale Options

Map...

Points

x:

y:

Alt:   Interpol.

Name:

Symb.:   New section

Coul.:   Default col.

Several

Info

Whole route

Position: 0.000 mi

3D View

Mouse:  Altitudes ×  % Back color:  Palette:

Text size:  Angle:  °  Support

