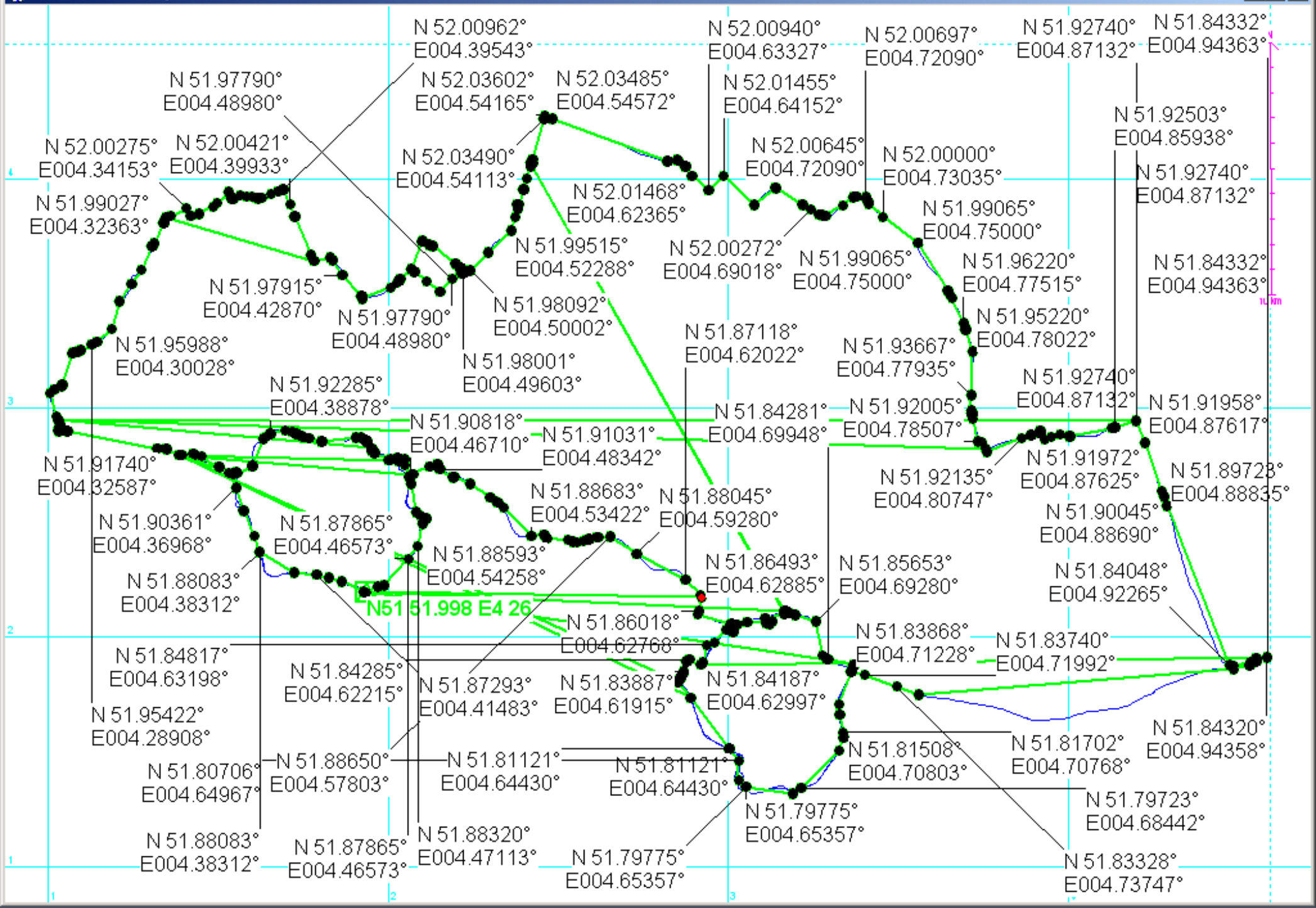
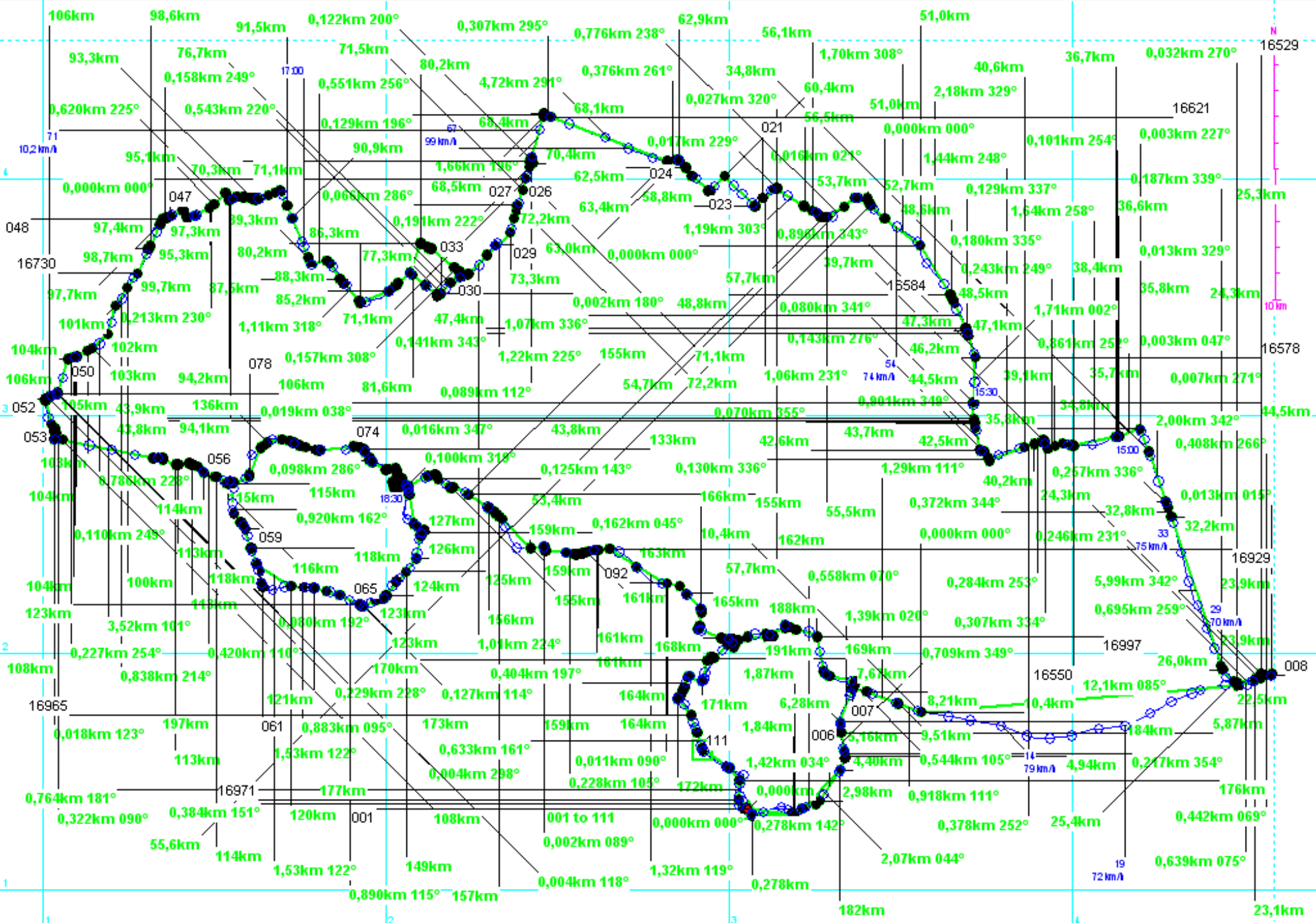



Info: D M.mmmm WGS 84

ID	Coordinate	Symbol	T	O	Alt(m)	Comment
001	N51°48,0526' E004°39,0313'	Waypoint	I	E	-13,6	
002	N51°47,7593' E004°40,6932'	Waypoint	I	E	-13,6	
003	N51°47,7154' E004°40,7757'	Waypoint	I	E	-13,3	
004	N51°47,9347' E004°41,5241'	Waypoint	I	E	-4,7	
005	N51°48,8808' E004°42,4718'	Waypoint	I	E	-0,6	
006	N51°49,5325' E004°42,3338'	Waypoint	I	E	1,8	
007	N51°50,3094' E004°42,7357'	Waypoint	I	E	-7,6	
008	N51°50,5629' E004°56,6066'	Waypoint	I	E	-6,4	
009	N51°50,6729' E004°54,9960'	Waypoint	I	E	-1,3	
010	N51°54,7883' E004°52,7613'	Waypoint	I	E	-13,1	
011	N51°55,6387' E004°52,2871'	Waypoint	I	E	-12,6	
012	N51°55,2526' E004°49,2360'	Waypoint	I	E	-12,9	
013	N51°55,4305' E004°49,0721'	Waypoint	I	E	-7,6	
014	N51°54,9985' E004°47,2825'	Waypoint	I	E	-8,0	
015	N51°55,2058' E004°47,0237'	Waypoint	I	E	-6,4	
016	N51°55,2208' E004°46,9638'	Waypoint	I	E	-5,9	
017	N52°00,3939' E004°43,2557'	Waypoint	I	E	-9,5	
018	N52°00,4146' E004°43,2541'	Waypoint	I	E	-8,0	
019	N52°00,1142' E004°41,5688'	Waypoint	I	E	-9,2	
020	N52°00,6169' E004°40,1331'	Waypoint	I	E	-17,2	
021	N52°00,4265' E004°39,7707'	Waypoint	I	E	-17,2	
022	N52°00,2720' E004°39,5251'	Waypoint	I	E	-16,5	
023	N52°00,5776' E004°38,0185'	Waypoint	I	E	-17,2	
024	N52°01,1967' E004°36,9893'	Waypoint	I	E	-16,0	
025	N52°02,1559' E004°32,5246'	Waypoint	I	E	-15,5	
026	N52°01,1719' E004°32,0488'	Waypoint	I	E	-11,9	
027	N52°00,2760' E004°31,6381'	Waypoint	I	E	-11,7	
028	N51°58,3789' E004°28,9521'	Waypoint	I	E	-15,5	
029	N51°59,4375' E004°30,8600'	Waypoint	I	E	-15,0	
030	N51°58,7906' E004°29,7042'	Waypoint	I	E	-10,2	
031	N51°58,8493' E004°29,7142'	Waypoint	I	E	-17,9	
032	N51°58,9107' E004°29,6894'	Waypoint	I	E	-16,9	
033	N51°58,4002' E004°28,9904'	Waypoint	I	E	-17,7	
034	N51°58,8852' E004°28,0365'	Waypoint	I	E	-15,5	
035	N51°58,6004' E004°27,5353'	Waypoint	I	E	-13,1	
036	N51°58,2613' E004°26,4037'	Waypoint	I	E	-14,1	

Waypoint store full

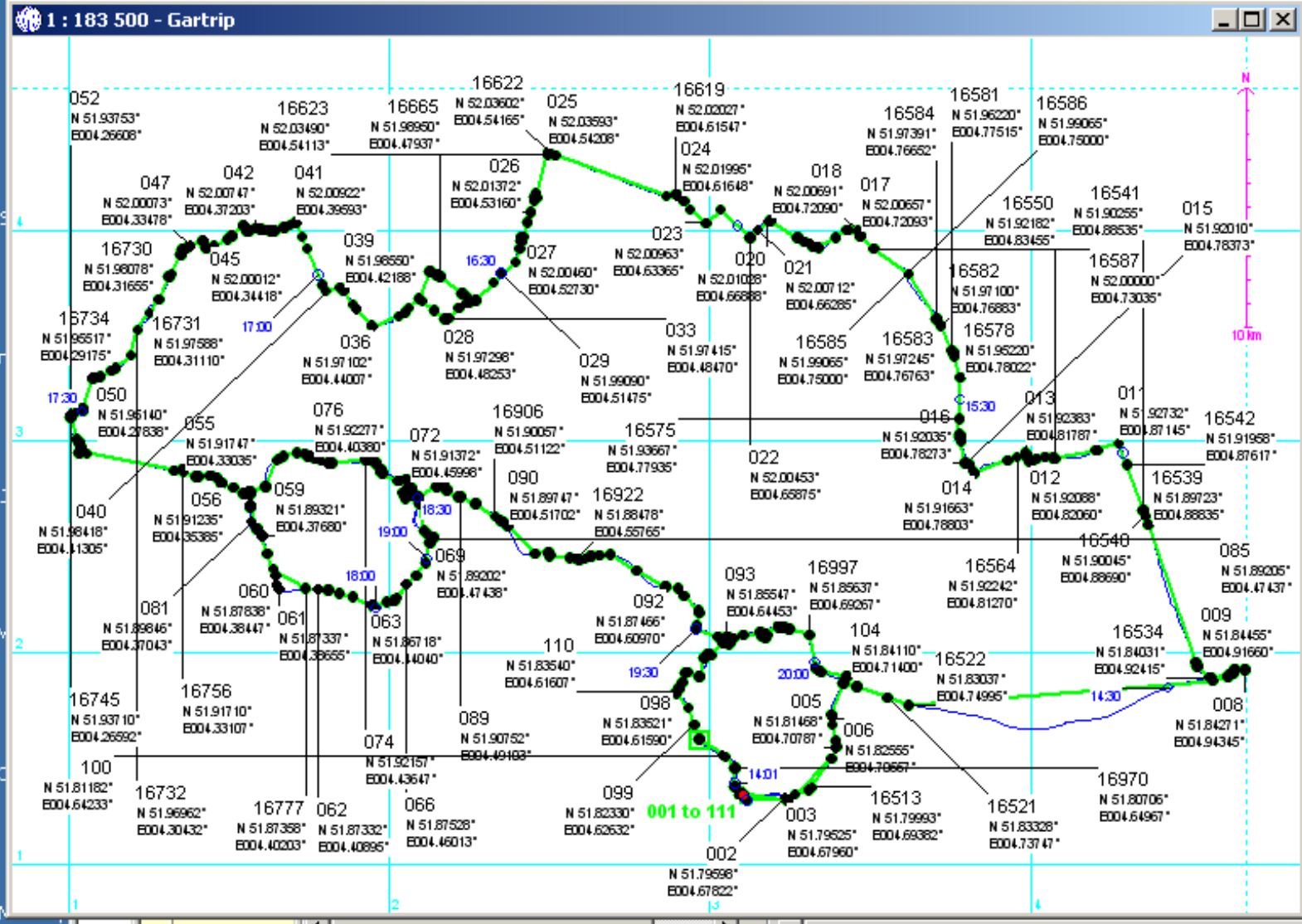






GARtrip File Garmin Edit list System Profile Help
 auto-2.txt

Chart Control - GARtrip Tracks: File Garmin Map Options Help
 Tracks: auto-2.txt



Edit Tracks Grid
 Tracks Diagram Map

Print only

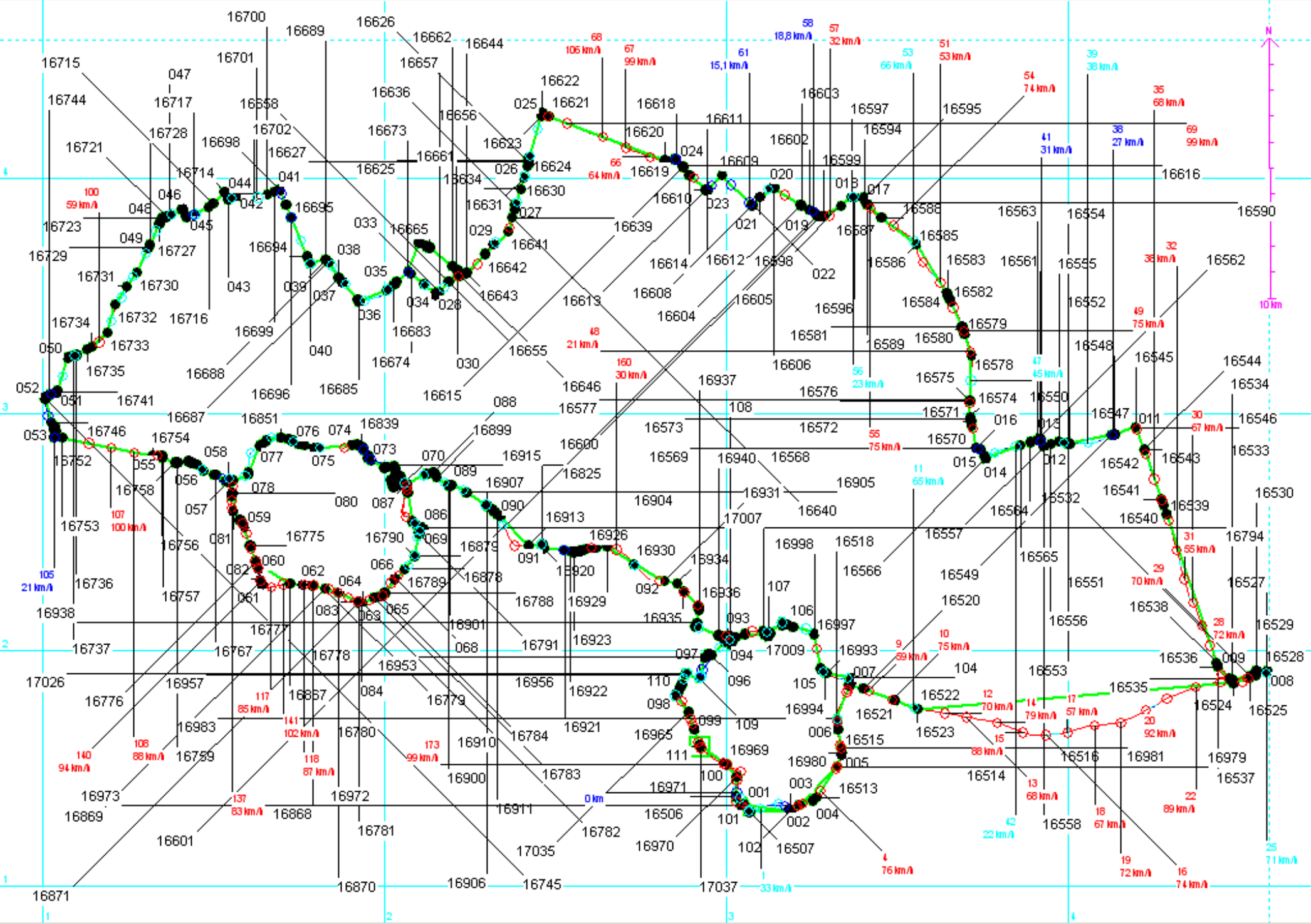
Chart area defined by

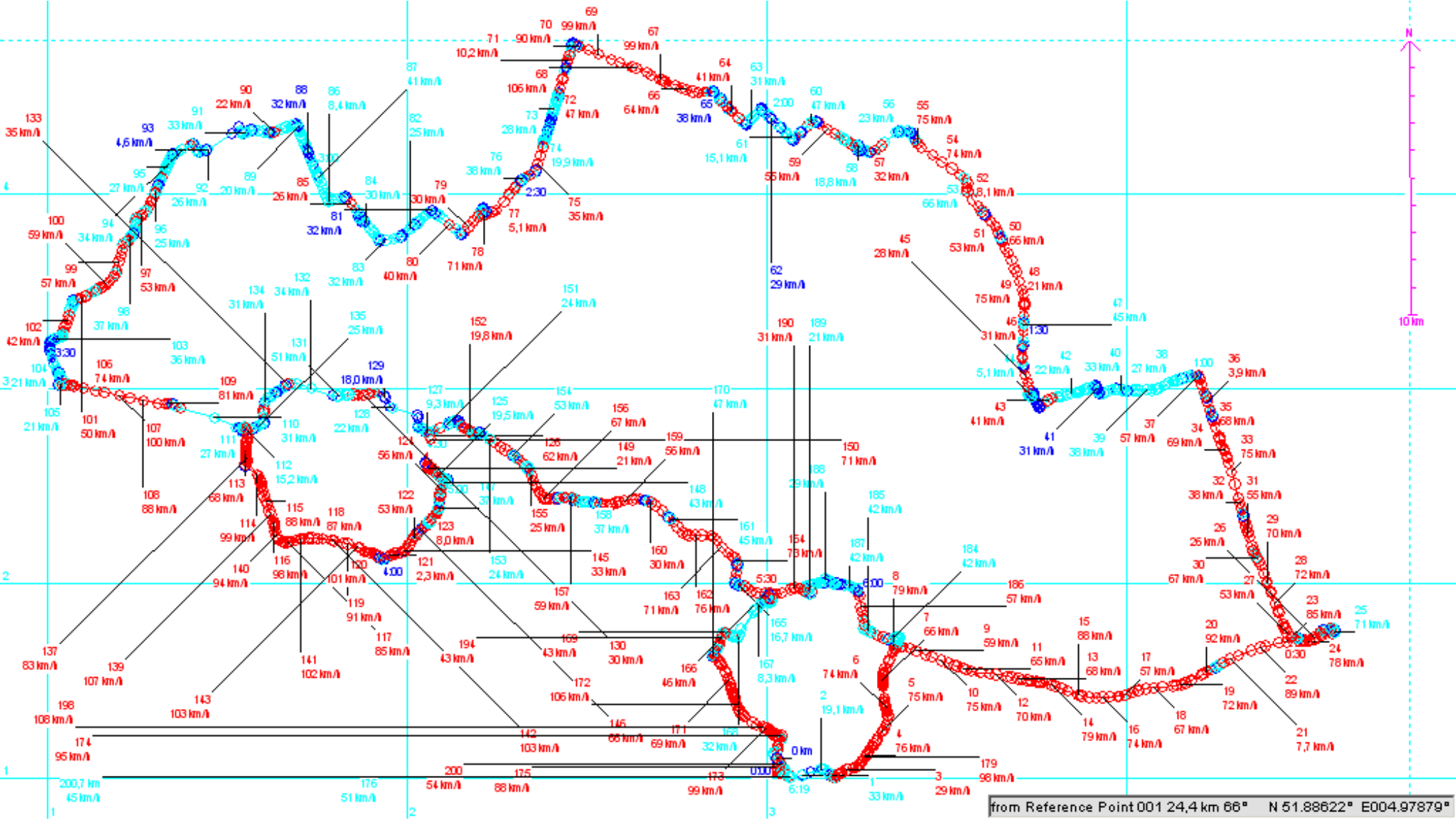
- Waypoints
 - marked only
- Tracks
- Routes

Print... **Draw**

For restrictions of this program version, please see the [FAQ page](#).
 This version is available on [request](#).

Windows taskbar showing the Start button, active windows (g_205a, gps.pagina.nl, GPS Utility, GARtrip downlo..., GARtrip, Chart Control, 1 : 183 500), system tray (Internet, Internet), and the time 16:42.





from Reference Point 001 24,4 km 66° N 51.88622° E004.97879°

